



^^^ (1). "Uncle" Joe McGuiness and friend at the sign for the Tropic of Capricorn on the Sturt Highway north of Alice Springs.



^^^ (2). Mustering sheep near the Darling River.




^^^ (3). Stock rider near the Darling River.



^^^ (4). Sheep crossing a bridge over the Darling River.




^^^ (5). Queensland



^^^ (6). Queensland



^^^ (7). Encampment in the Charles River bed north of Alice Springs.



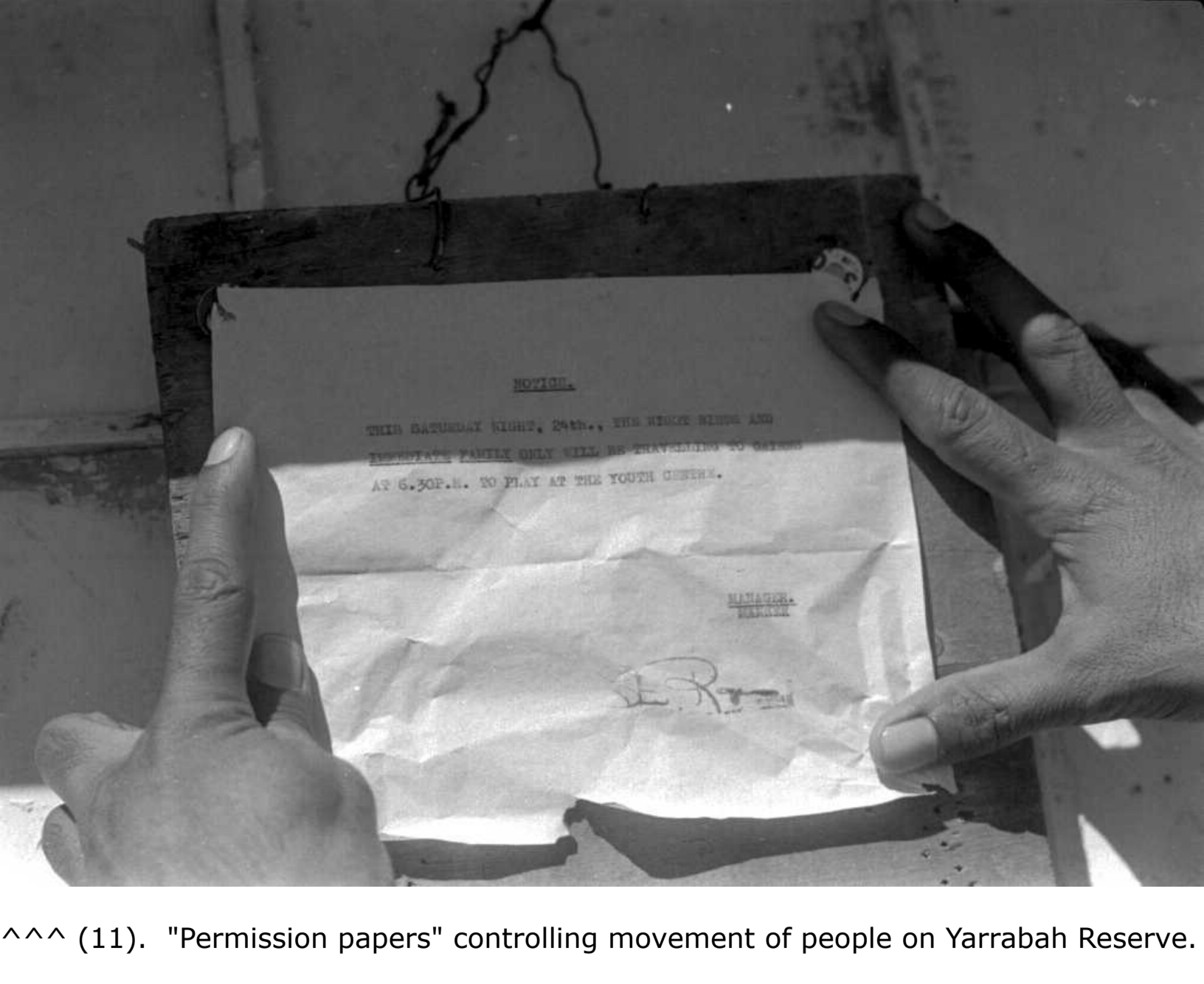
^^^ (8). Sign restricting access to Yarrabah Aboriginal Reserve in north Queensland.



^^^ (9). Yarrabah Aboriginal Reserve, north Queensland.



^^^ (10). Yarrabah Aboriginal Reserve, north Queensland.



^^ (11). "Permission papers" controlling movement of people on Yarrabah Reserve.



^^ (12). Yarrabah Aboriginal Reserve, north Queensland.



^^ (13). Aboriginal Reserve along Sturt Highway near Yuendumu, N.T.




^^ (14). Aboriginal Reserve along Sturt Highway near Yuendumu, N.T.



^^ (15). Aboriginal Reserve along Sturt Highway near Yuendumu, N.T.



^^ (16). Glasshouse Mountains, Queensland(?)



^^ (17). "Uncle" Joe & friend on termite mound at the Devil's Marbles, N.T.



^^ (18). "Uncle" Joe at the end of the trip in Townsville, Queensland.